








Interesting

1. Top-10 starting from Villa-Vinca (page 1-4)
2. Top-30 starting from Villa-Vinca (page 4-4)

1. TOP-10 starting from Villa-Vinca (Max 01:00 drive)

Topic	Description	Picture	Distance - Villa	GPS Google Earth
Oplenac	Mausoleum of the Serbian recent Dynasty. Very beautiful mosaic and fresco. History and culture. Very famous!		7 Km	44°14'49" N 20°41'01" E 
Wine cellar	Famous cellar of Aleksandrovic. In the same street as villa-vinca, at 1.8 Km. Visit and tasting for free. Typical Serbian wines...		1.8 Km	44°13'35" N 20°39'11" E 
Vinca	Have a nice walk around, over the hills, between fruit plantations (nectarines, apples, pears, peaches, apricots, prunes, cherries, grapes, tomatoes...) Do not forget to visit the small church in Vinca. There is even a range with boars at 800m.	 The small street near Villa-Vinca	100m to 3 Km	44°12'53" N 20°39'55" E 
Topola	Communal centre with many terraces, restaurants, bankomats, pharmacy, little shops, phones, Delhaize	 At 7 Km from Villa-Vinca		44°15'97" N 20°40'39"

More details: "[Tourism Book](#)" Villa-Vinca + [NTOS website](#) tourism Serbia; guide, route maps, brochures, pictures are available in Villa-Vinca

Interesting

1. Top-10 starting from Villa-Vinca (page 1-4)
2. Top-30 starting from Villa-Vinca (page 4-4)

Have a drink in Dornji Satornja

Experience the local live... It could be warm, take a seat in the shadow...



8 Km

44°11'37" N
20°36'20" E



Manastir Monastery Nikolje

Very quiet monastery with beautiful frescos. It is only 1 Km away of the previous mentioned Dornja Satornja. One can buy tasteful local honey..



10 Km

44°10'21" N
20°35'44" E



Манастир
Никоље

Arandjelovac

Aqua-park, shopping, daily market, drink on a terrace, open air sculpture museum, Bukuljsko reservoir)



20 Km

48°18'26" N
20°33'56" E



Mount Rudnik

Mountain village. Starting point for hiking of its plateau. Altitude between 1000 and 1150m. Very wide panoramic views.



20 Km

44°08'22" N
20°30'26" E



Mountainhut.
Starting point.

Interesting

1. Top-10 starting from Villa-Vinca (page 1-4)
2. Top-30 starting from Villa-Vinca (page 4-4)

Kragujevac

University city. Young people, terraces.



42 Km

44°00'49" N
20°55'26" E



Belgrade-city



Visit the enormous Sveti Sava Temple (picture), Parliament, City-Hall, Trg Republika, Knez Mihajlova, Kalemegdan, Café “?”, Kosutnjak, Hotel Moskva, Skadarlija, Danube, TitoPalace, Avala, Dedinje)



75 Km

The Danube boat cafés

44°49'43" N
20°25'19" E

The Avala tower

44°41'20" N
20°30'57" E

Kraljevo



City famous for its “Valley of the Kings” with the important monasteries of Zica, Studenica; and the Ibar river and the famous hot water and health spa of Vrnjacka Banja.



75-100 Km

Kraljevo
43°43'24" N
20°41'12" E

Spa-thermal
43°37'38" N
20°53'50" E

Villa-Vinca is very rural, among many hectares of vineyards and orchards

44°13'01" N // 20°39'50" E



More details: “[Tourism Book](#)” Villa-Vinca + [NTOS website](#) tourism Serbia; guide, route maps, brochures, pictures are available in Villa-Vinca

Interesting

1. Top-10 starting from Villa-Vinca (page 1-4)
2. Top-30 starting from Villa-Vinca (page 4-4)

2. TOP-30 starting from Villa-Vinca

Distance Km to Villa-Vinca	Znamenitosti – Attraktionen – Curiosities - Attractions – Bezienswaardigheden	
Area Vinca 0-25 KM < 30 minutes by car	<ul style="list-style-type: none"> ◦ Church, Mausoleum, Historical site. ◦ Small city, terraces, cafés, restaurants, shops. ◦ Mountain, hiking, hut. ◦ Walking, biking. ◦ Wine tasting, visit cellar. ◦ Monasteries. ◦ Spa, cave, park, open air sculpture museum. ◦ Swimming pool, picnic ◦ Aqua park. ◦ Vineyards and plantages. 	
Area 25-50 Km < 60 minutes by car	<ul style="list-style-type: none"> ◦ Historical site, museum. ◦ City, terraces, cafés, restaurants, shops, university ◦ Monastery in the mountains. 	
Area 50-100 Km 60-100 minutes by car	<ul style="list-style-type: none"> ◦ City-trip (Orthodox temple, Castle, fortress, Green Market, Shopping street, popular squares, restaurants, ◦ Bohemian, typical park and panorama, Royal villa, boat cafés. ◦ Danube river, Sava river, monuments, harbor, people... ◦ Panorama tower, picnic. ◦ Cathedral, Mausoleum. ◦ Famous King's monastery. ◦ Famous Spa resort. ◦ River active sports. ◦ Famous trumpet music festival. ◦ Naïve art museum. ◦ Aqua Park 	
Area 100-150 Km 100-150 minutes by car	<ul style="list-style-type: none"> ◦ Idyllic railway and old train, typical ethno wooden mountain village. ◦ Mountain area, training, sports, hiking, ski, mountain shops. ◦ Wine cellars. ◦ www.freebirdvacations.com <ul style="list-style-type: none"> - canyon, kayak, nature reserve - condor (super bird) spotting - hunting, fishing - mountain skating - plus festivals and city life 	

More details: "Tourism Book" Villa-Vinca + NTOS website tourism Serbia; guide, route maps, brochures, pictures are available in Villa-Vinca